

# Routebeschrijving Evoluon Eindhoven

Evoluon Eindhoven is accessible via either public transport or car. Our venue consists over 550 free parking spaces, directly at the A2/N2 and thus easily accessible from all directions.

Our address:

Evoluon Eindhoven  
Noord Brabantlaan 1A  
5652 LA Eindhoven  
0031 40 – 250 46 00

Within this document a short travel direction is provided, as soon as one enters Eindhoven. View the location on Google Maps:



## Public Transport

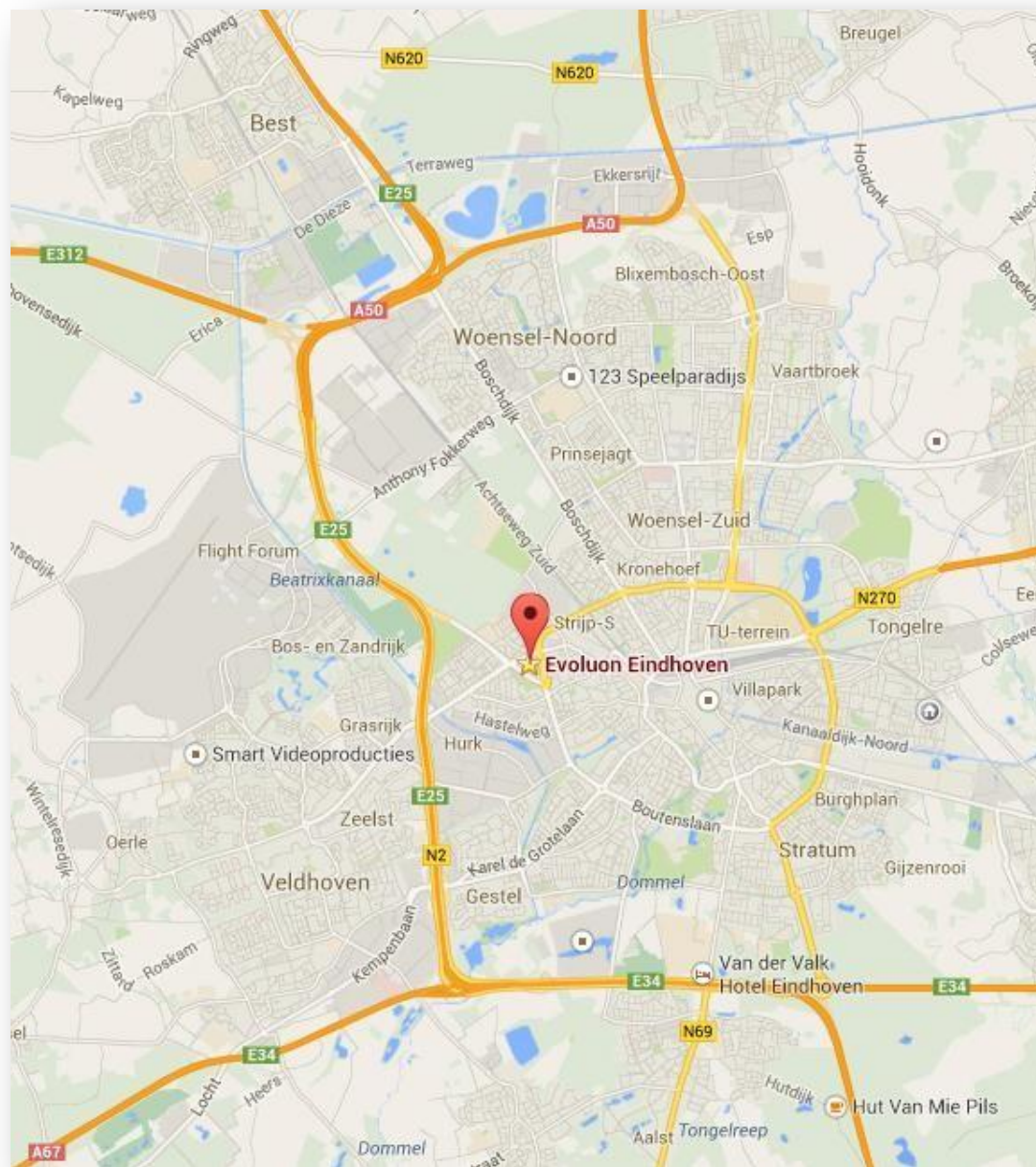
Visitors by train are able to take a taxi or bus at Eindhoven Central Station. Both vehicles depart at the north-side of the station.

The bus towards Evoluon Eindhoven departs practically every 5 minutes at daytime.

The journey will last 8 minutes approximately.

- Line 16 – Veldhoven Oerle
- Line 18 – Veldhoven de Berkt
- Line 401 – Airport via Meerhoven
- Line 402 - Veldhoven Zonderwijk

Please visit [www.9292.nl](http://www.9292.nl) for actual travel directions.



# Routebeschrijving Evoluon Eindhoven vanaf Venlo/Maastricht

On junction Leenderheide you follow the A2/A67/E25/E34 direction.

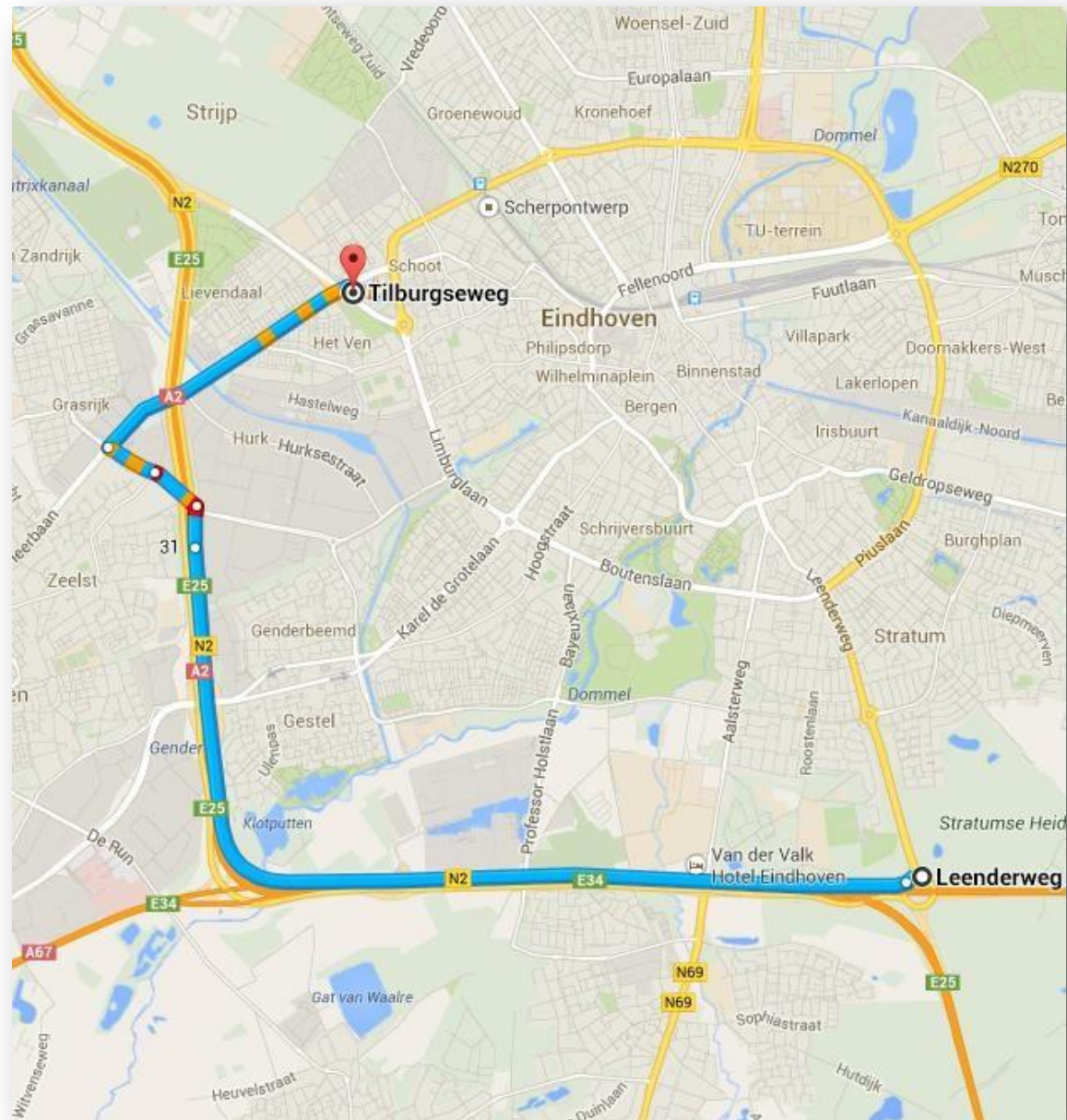
**Pay attention! Go right on time, and take the N2, parallel to the A2.** On this road, there is maximum of 80 km/hr.

Stay on the A2/E25 direction Tilburg and 's-Hertogenbosch.

Take exit Veldhoven (nr. 31), and turn left on the Noord Brabantlaan at the end of the exit.

After approximately 1,5 kilometres you pass a fly-over. Turn right at the first traffic lights on to the Evoluon parking.

View the route on Google Maps, as from junction Leenderheide:





# Routebeschrijving Evoluon Eindhoven vanaf Tilburg/Den Bosch/Nijmegen

On junction Batadorp you take the A2/E25/N2 direction Airport/Veldhoven/Waalre.

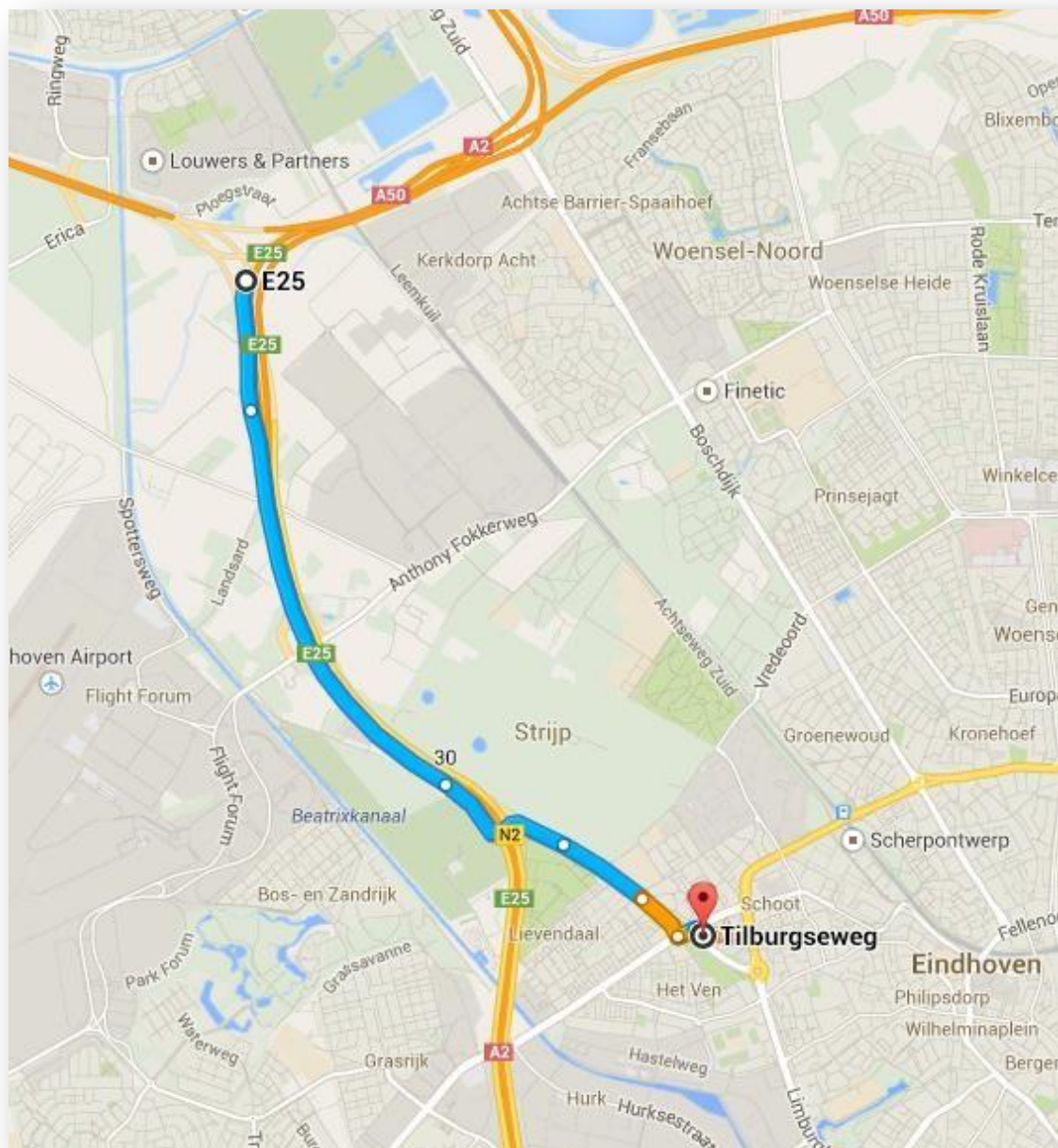
**Pay attention! Go right on time, and take the N2, parallel to the A2.** On this road, there is maximum of 80 km/hr.

After some kilometres move over to the outside-left lane sign-posted: Centrum/Strijp. Take the second exit (nr. 30; Strijp).

This route makes a strong turn to the left, across the highway. Take the exit: 'nr. 30; Strijp Evoluon' shortly after the turn.

Turn left at the end of the exit and immediately after the fly-over turn right at the first traffic lights, where you will find the entrance to the Evoluon, with free parking spaces.

View the route on Google Maps as from A2 junction Batadorp:



# Routebeschrijving Evoluon Eindhoven vanaf Eersel/Antwerpen

On junction De Hogt de Randweg follow the A2/A67/E25/E34/N2 direction Tilburg and 's Hertogenbosch.

**Pay attention! Go right on time, and take the N2, parallel to the A2.** On this road, there is maximum of 80 km/hr.

Take exit Veldhoven (nr. 31) and turn left on to the Noord Brabantlaan at the end of the exit.

After approximately 1,5 kilometres you pass a fly-over. Directly turn right at the first traffic lights on to the Evoluon parking.

View the route on Google Maps, as from junction De Hogt:

